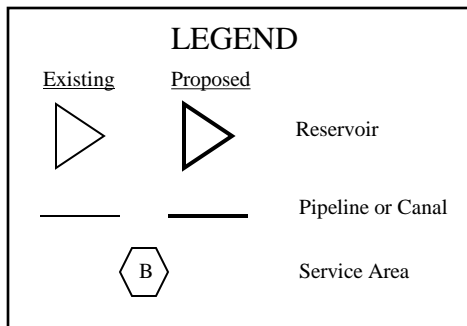
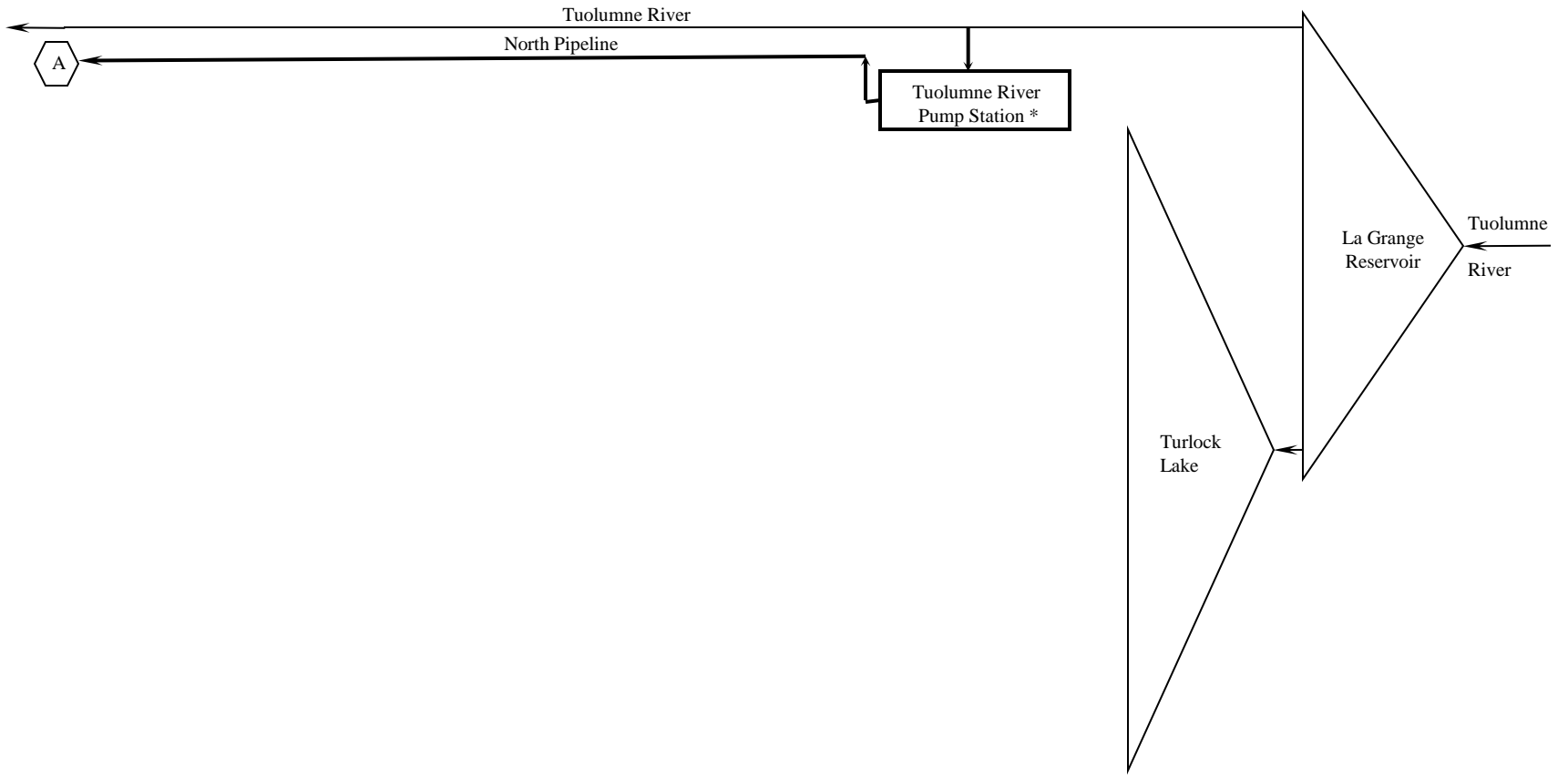
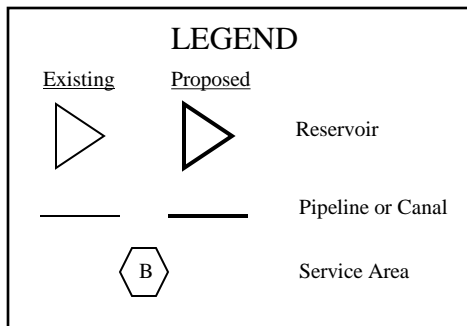
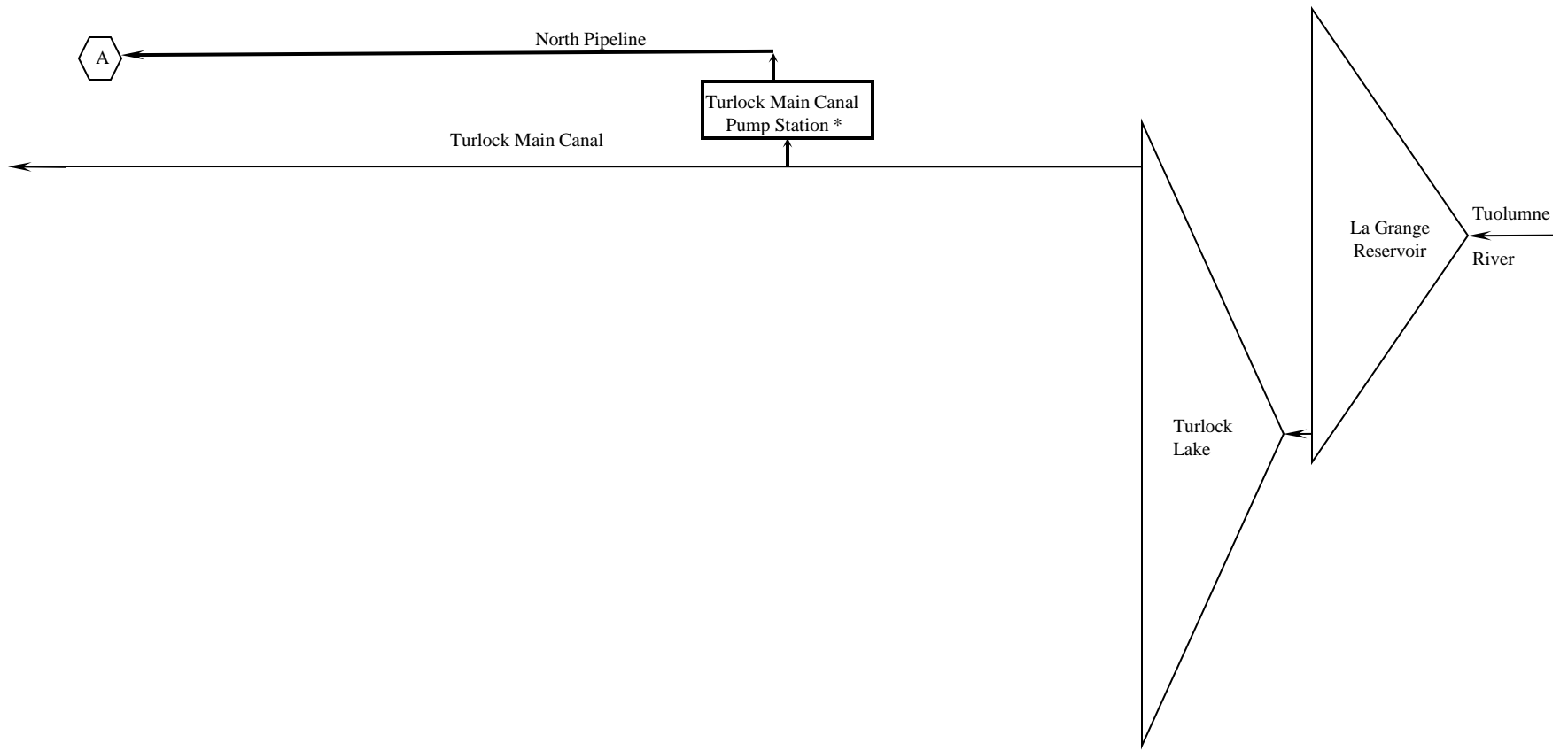


Figure C-1



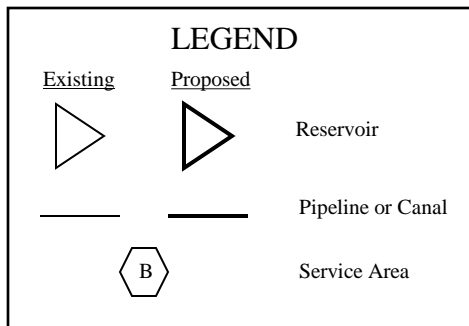
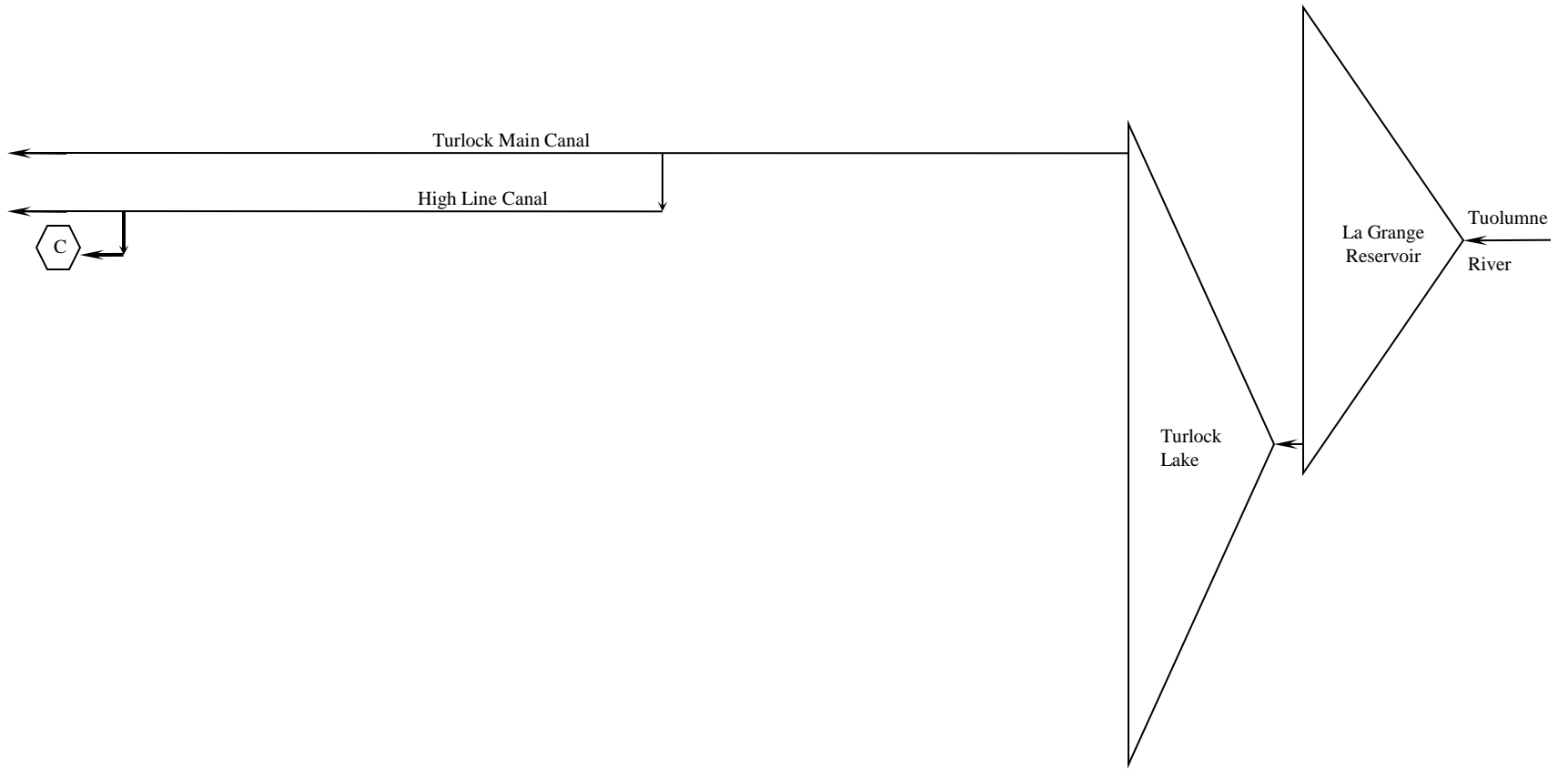
PA-1 serves area A
HYDROLOGIC ELEMENT DIAGRAM

Figure C-2



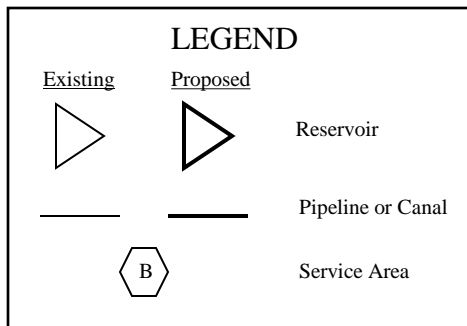
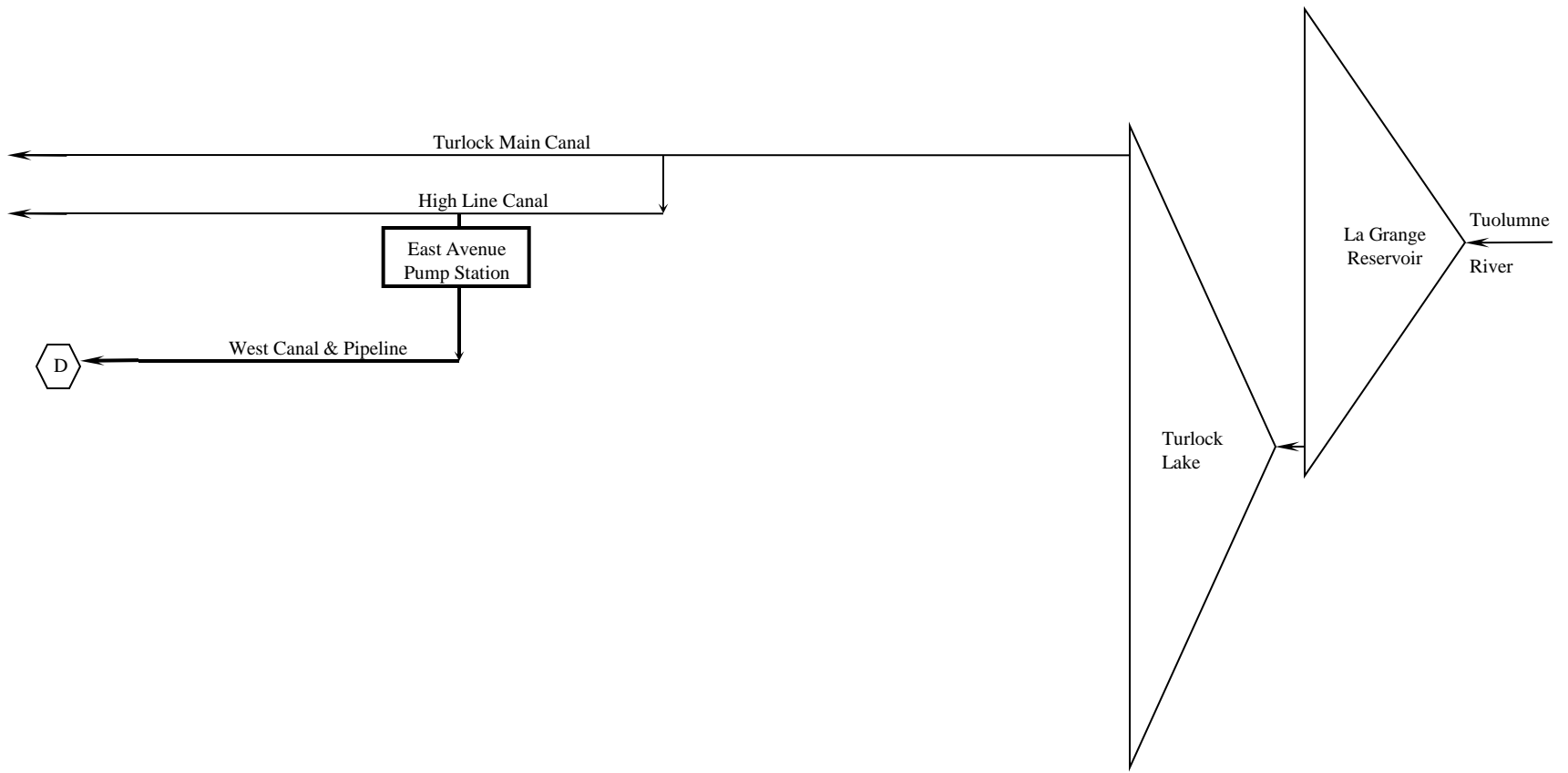
PA-2 serves area A
HYDROLOGIC ELEMENT DIAGRAM

Figure C-3



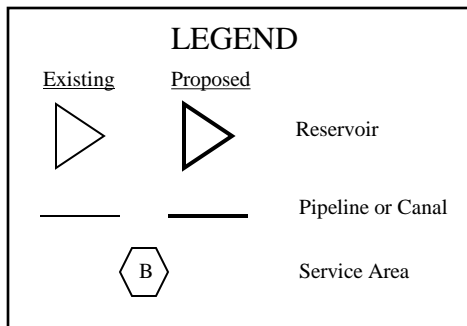
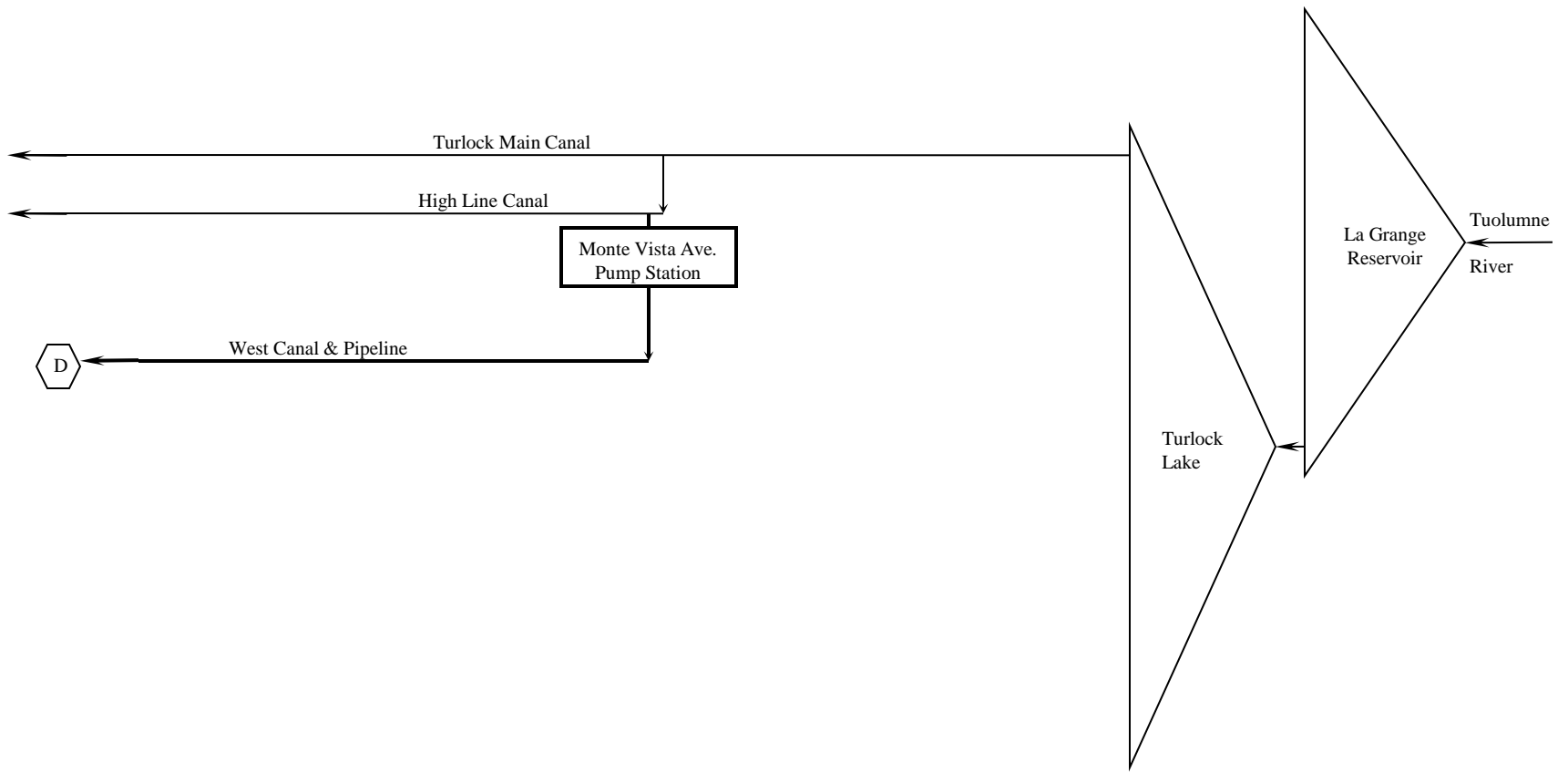
PA-3 serves area C
HYDROLOGIC ELEMENT DIAGRAM

Figure C-4



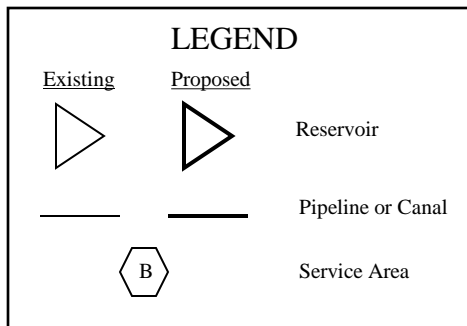
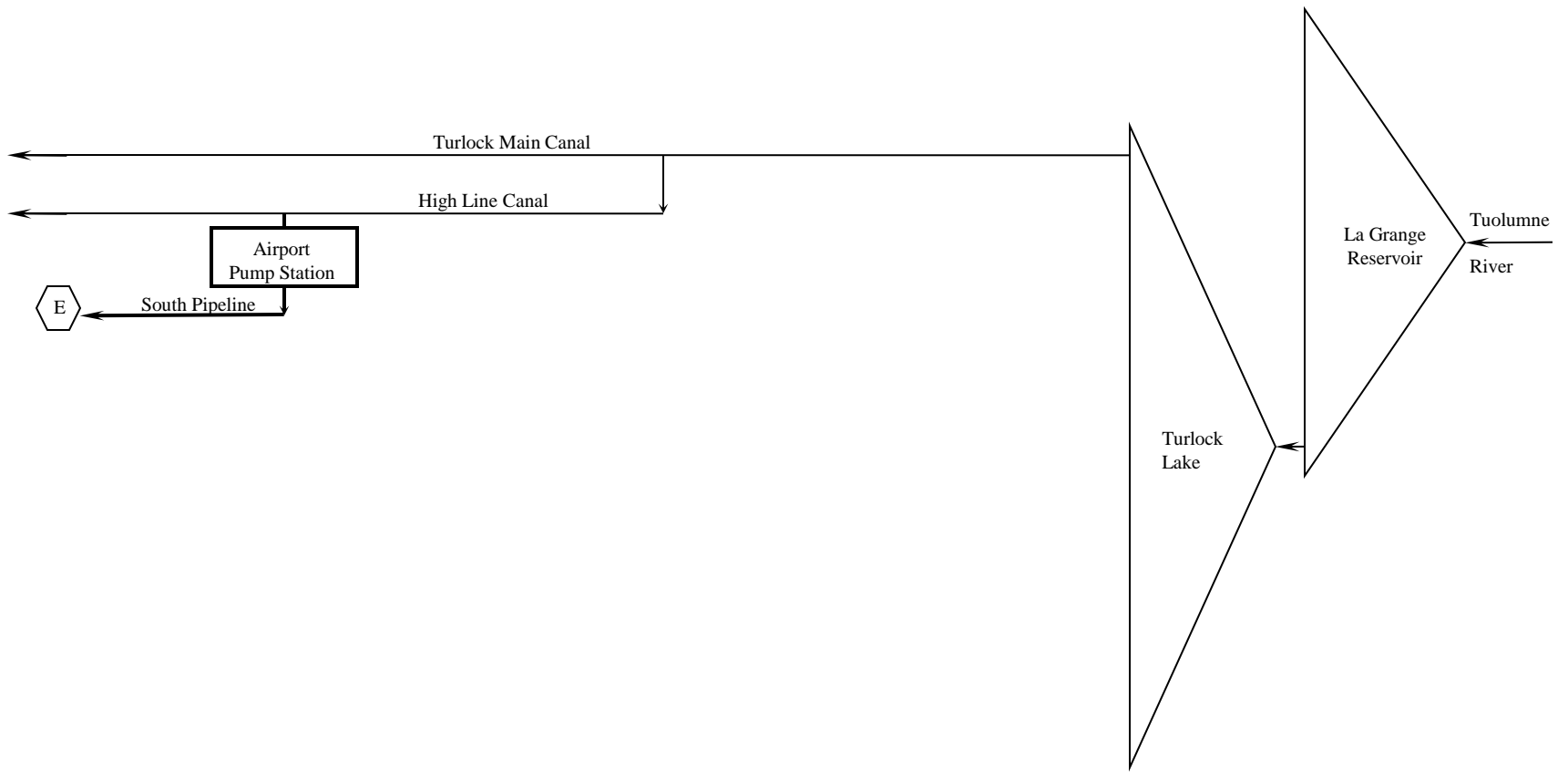
PA-4 serves area D
HYDROLOGIC ELEMENT DIAGRAM

Figure C-5



PA-5 serves area D
HYDROLOGIC ELEMENT DIAGRAM

Figure C-6



PA-6 serves area E
HYDROLOGIC ELEMENT DIAGRAM

Figure C-7

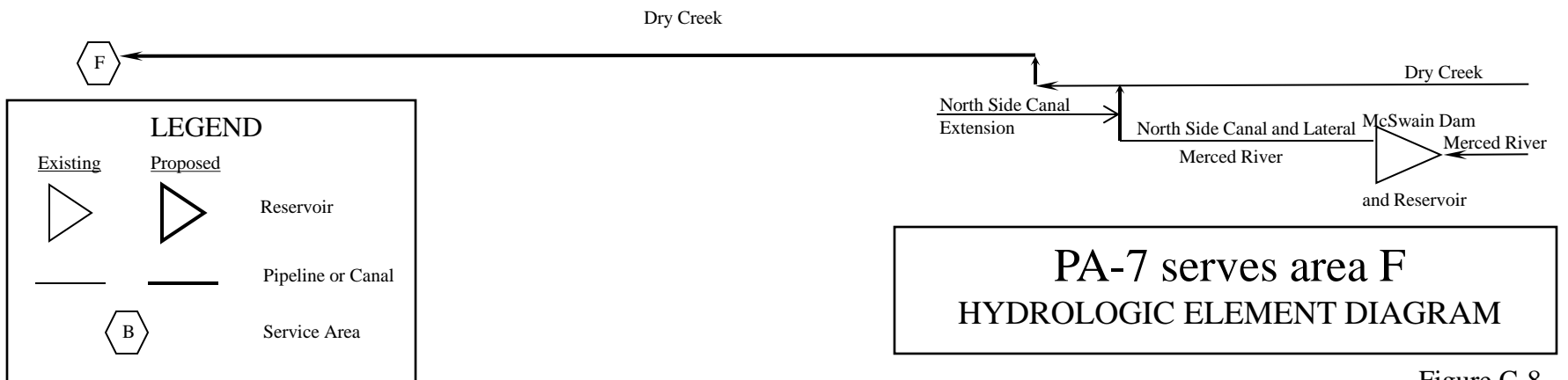


Figure C-8

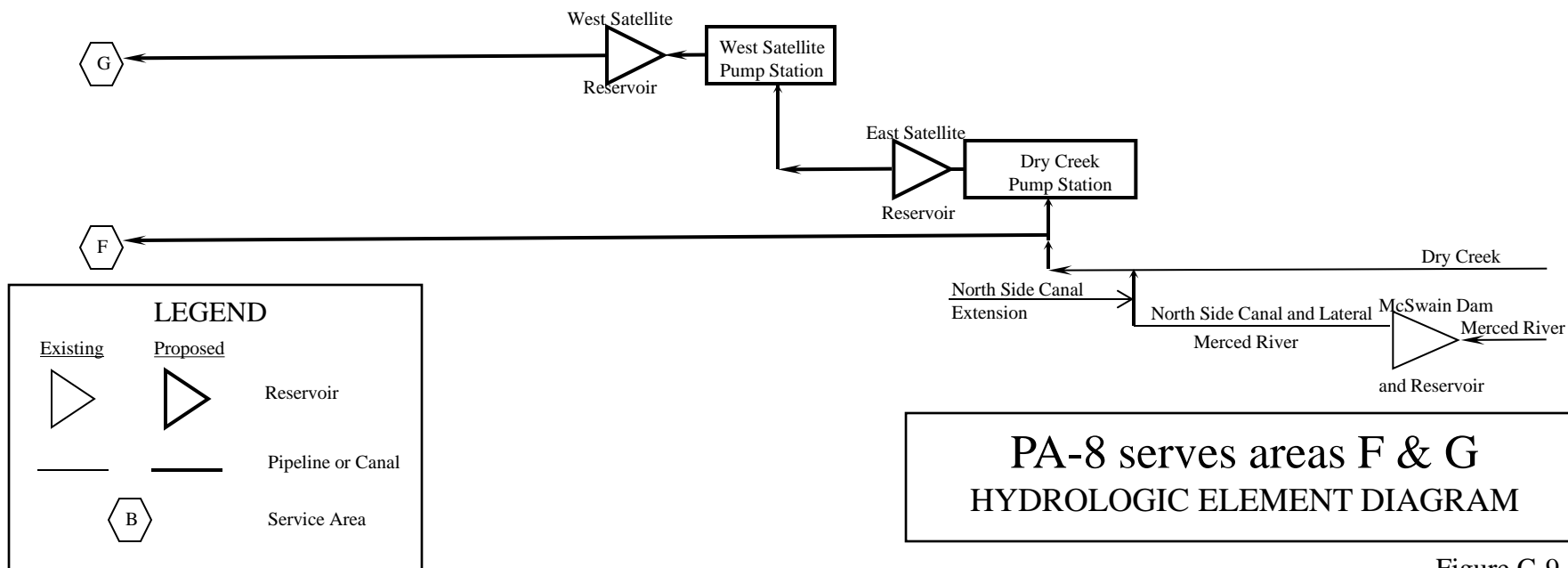
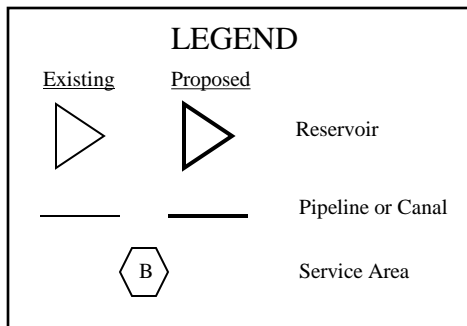
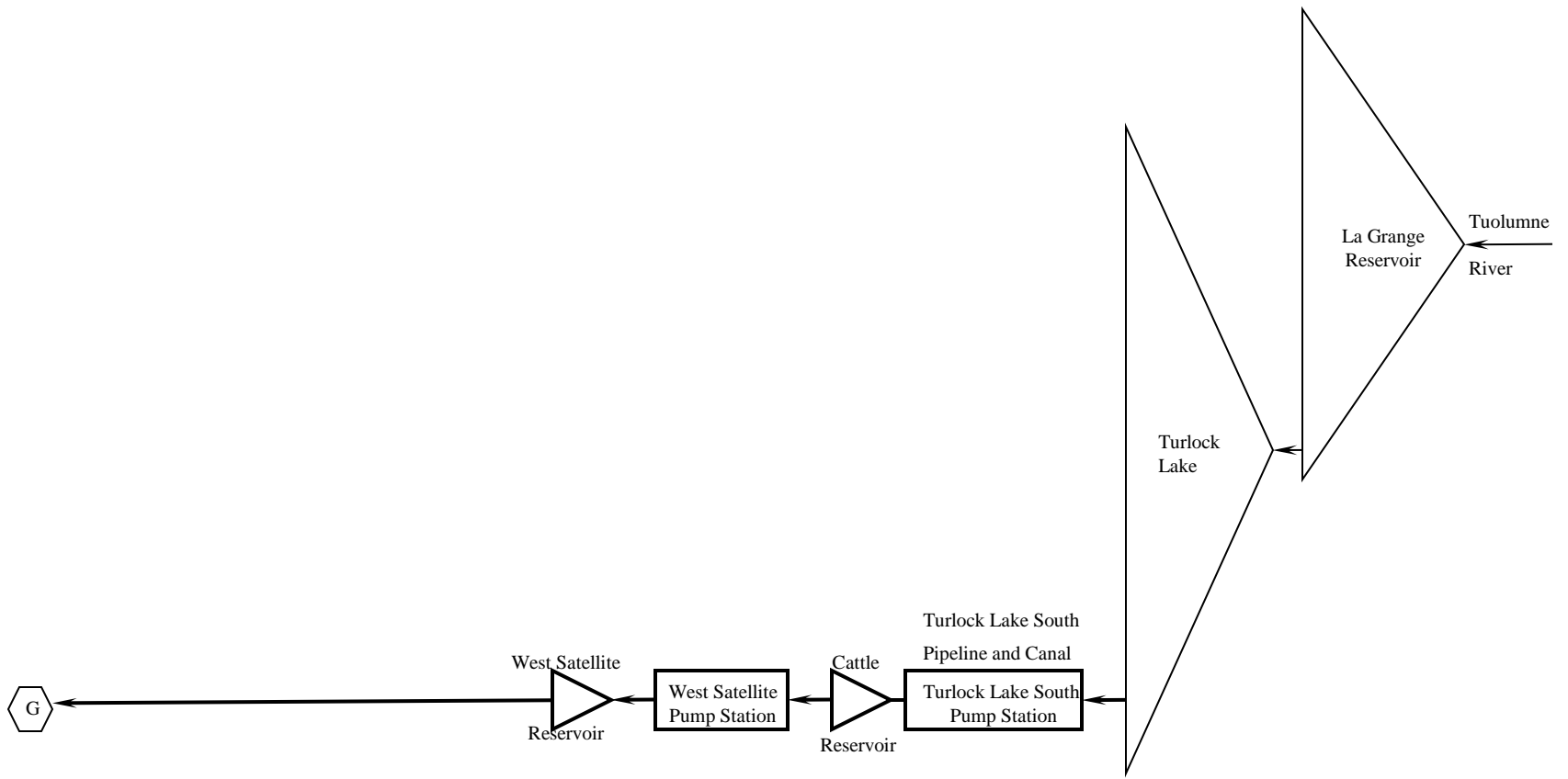
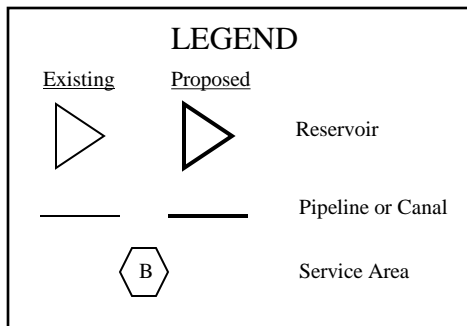
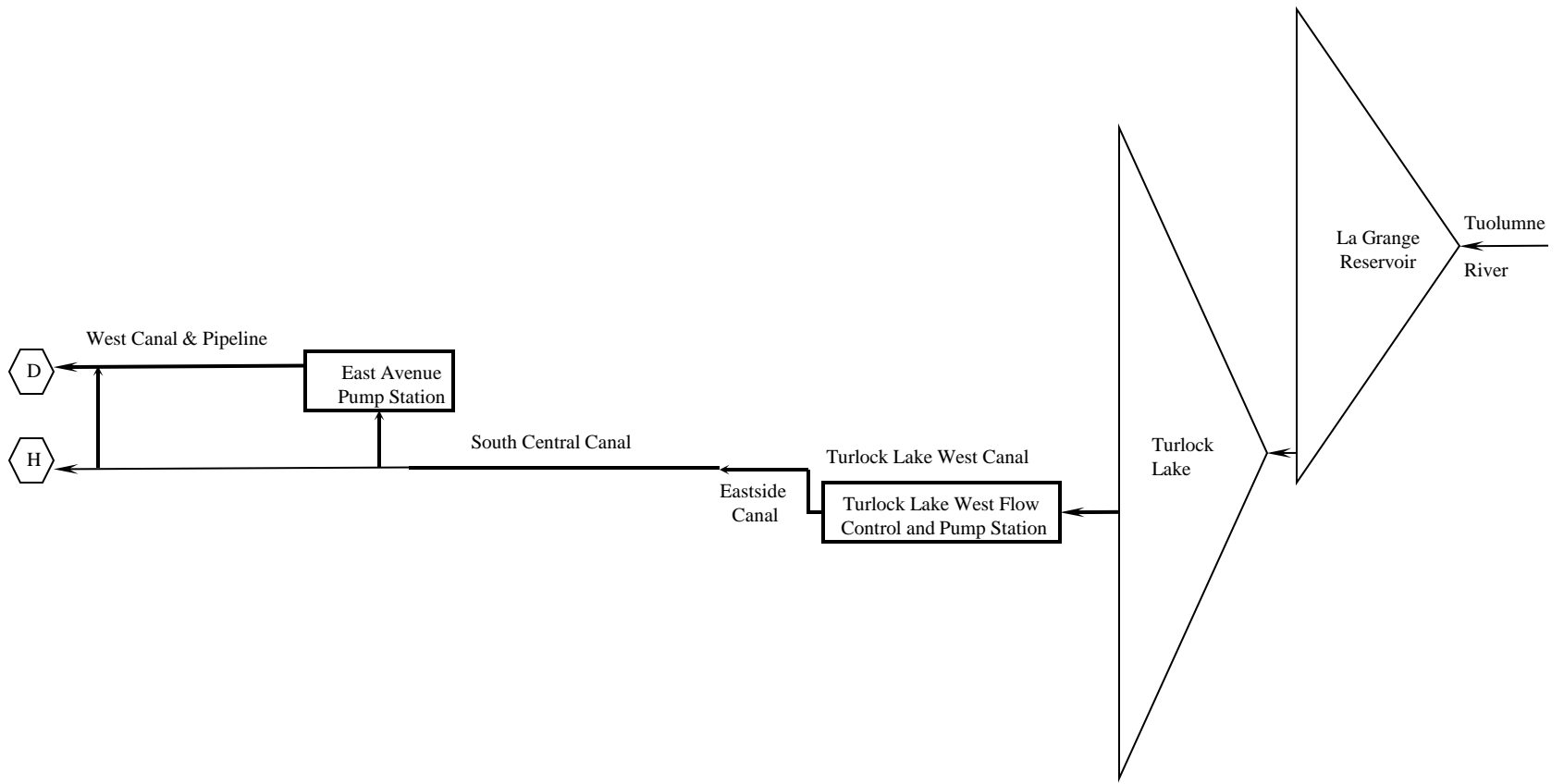


Figure C-9



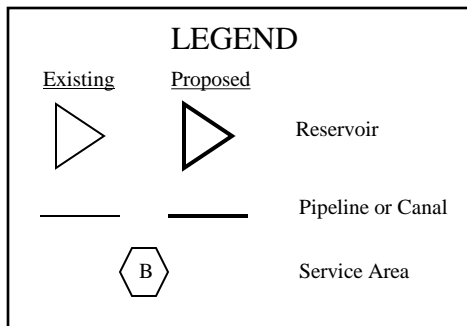
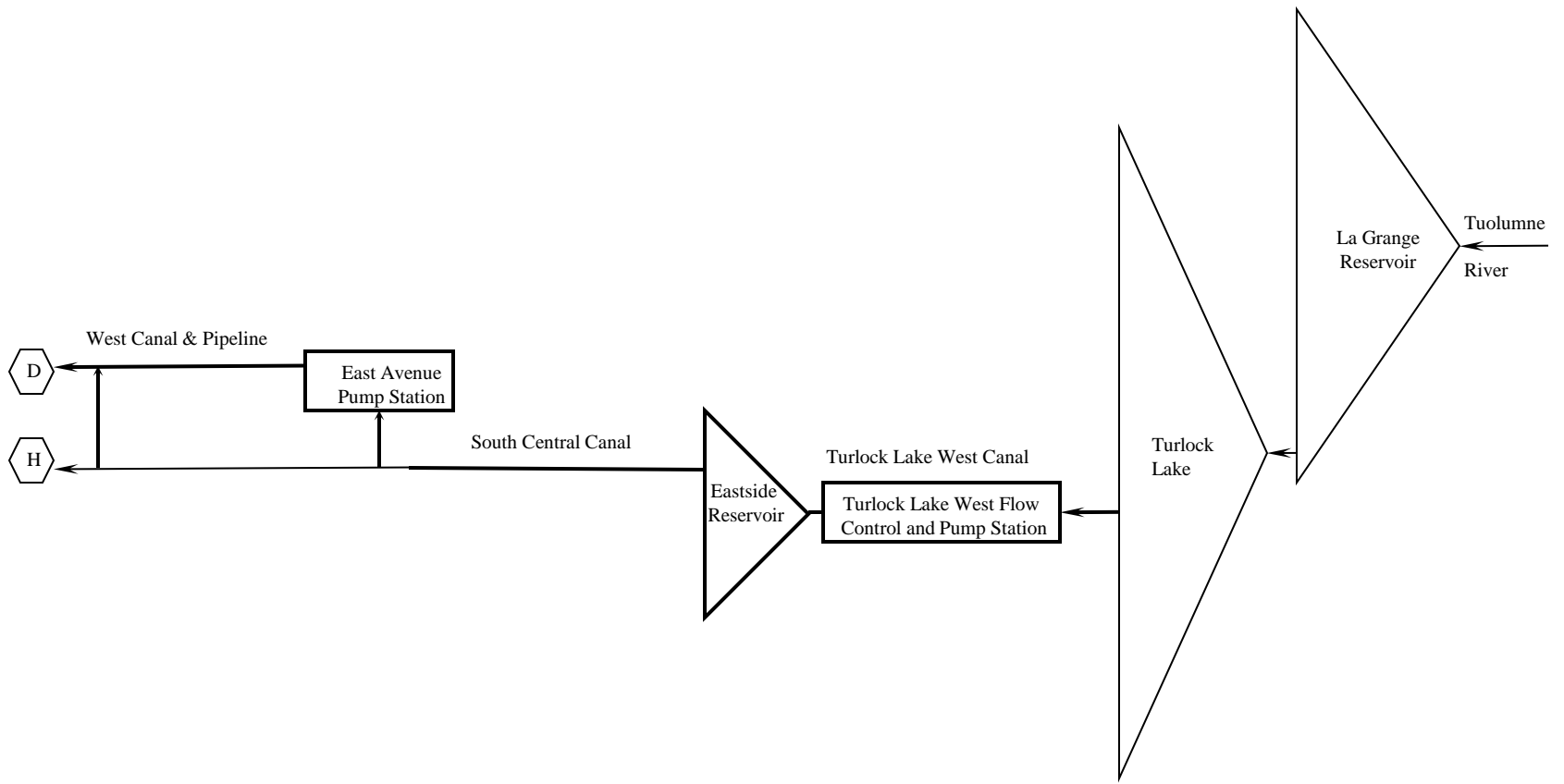
PA-9 serves area G
HYDROLOGIC ELEMENT DIAGRAM

Figure C-10



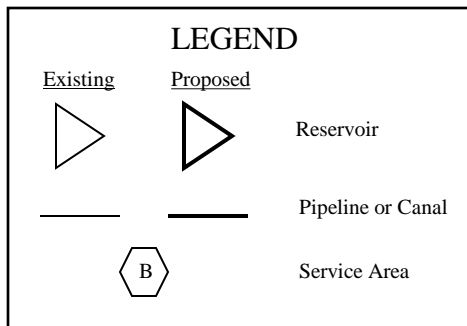
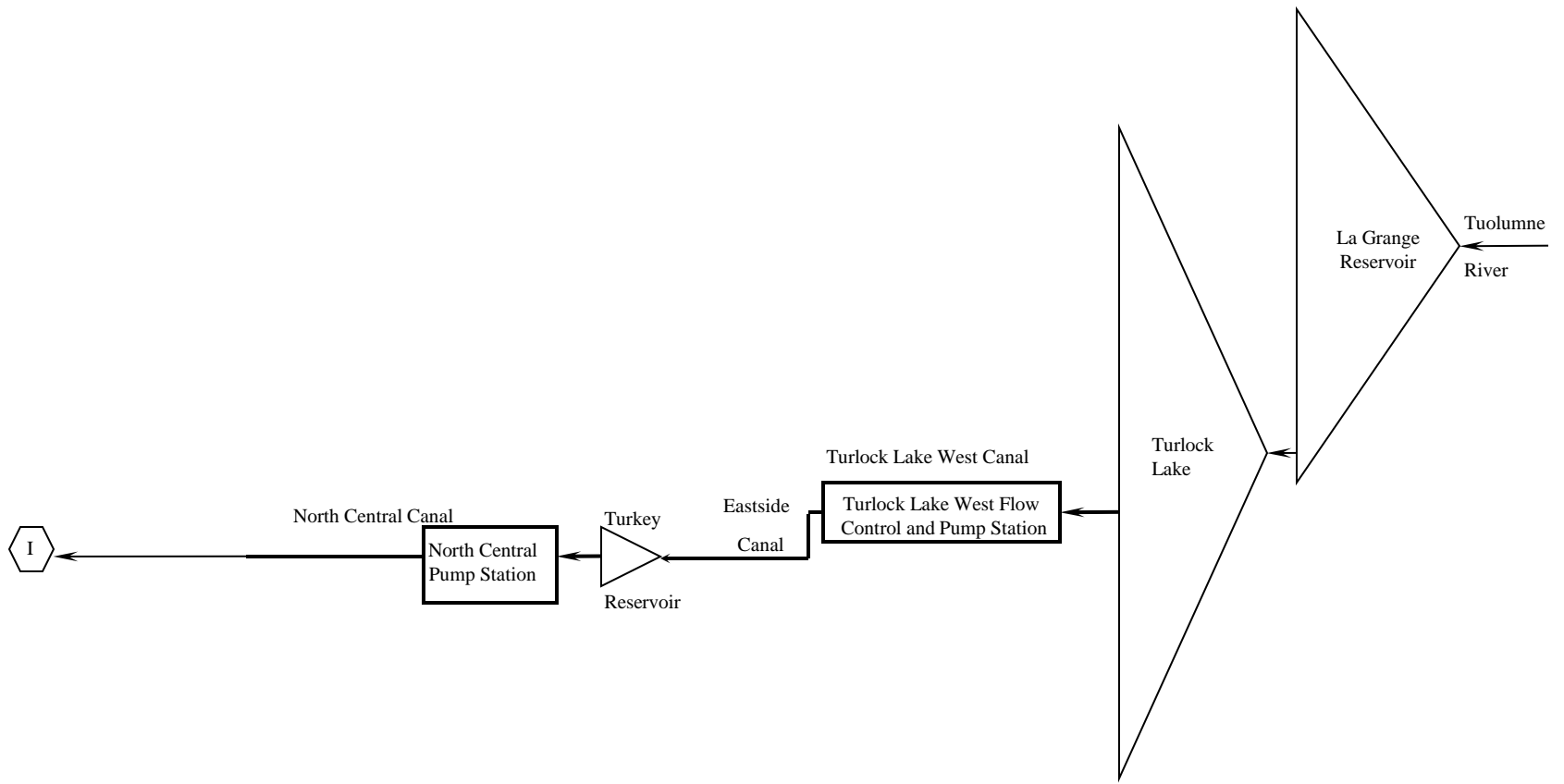
PA-10 serves areas H & D
HYDROLOGIC ELEMENT DIAGRAM

Figure C-11



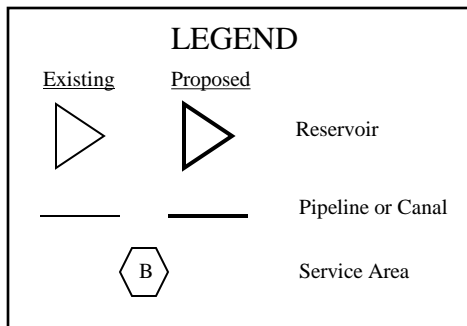
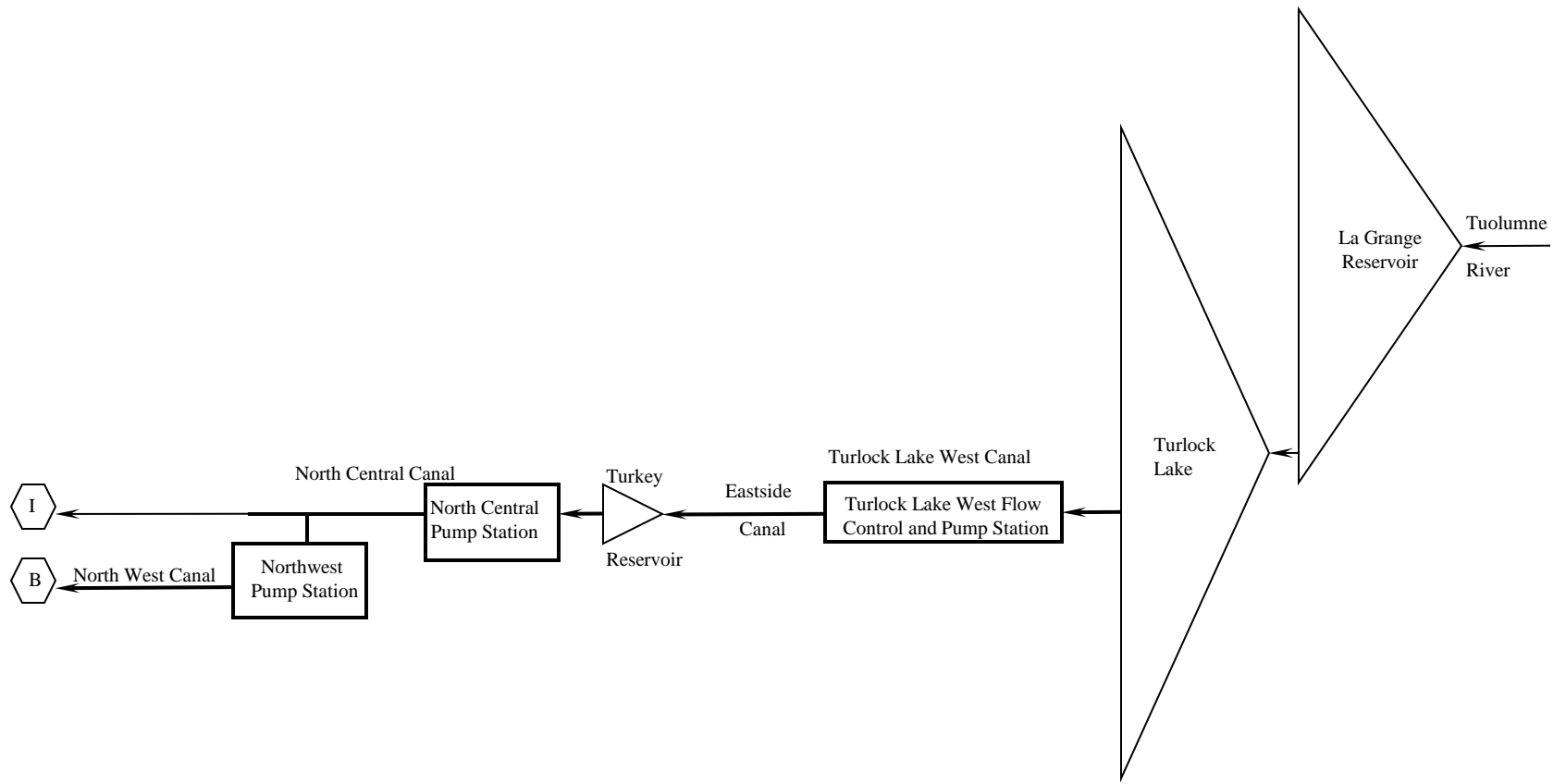
PA-11 serves area H & D
HYDROLOGIC ELEMENT DIAGRAM

Figure C-12



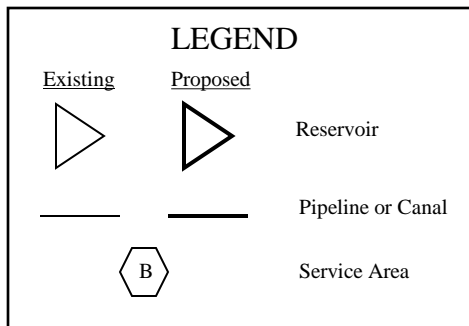
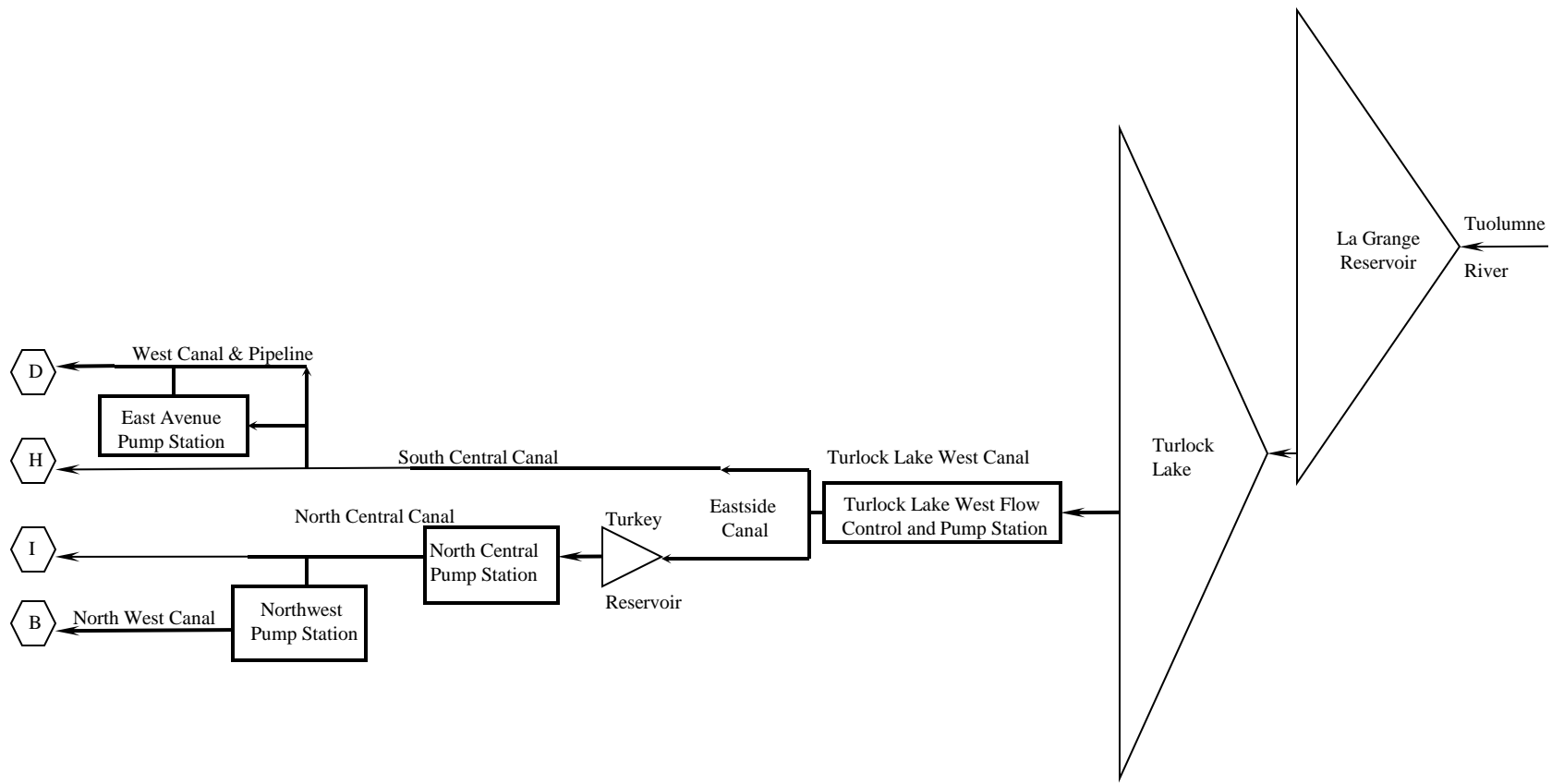
PA-12 serves area I
HYDROLOGIC ELEMENT DIAGRAM

Figure C-13



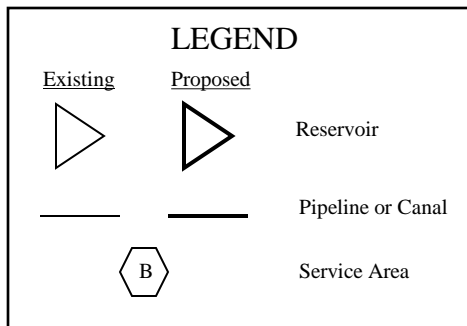
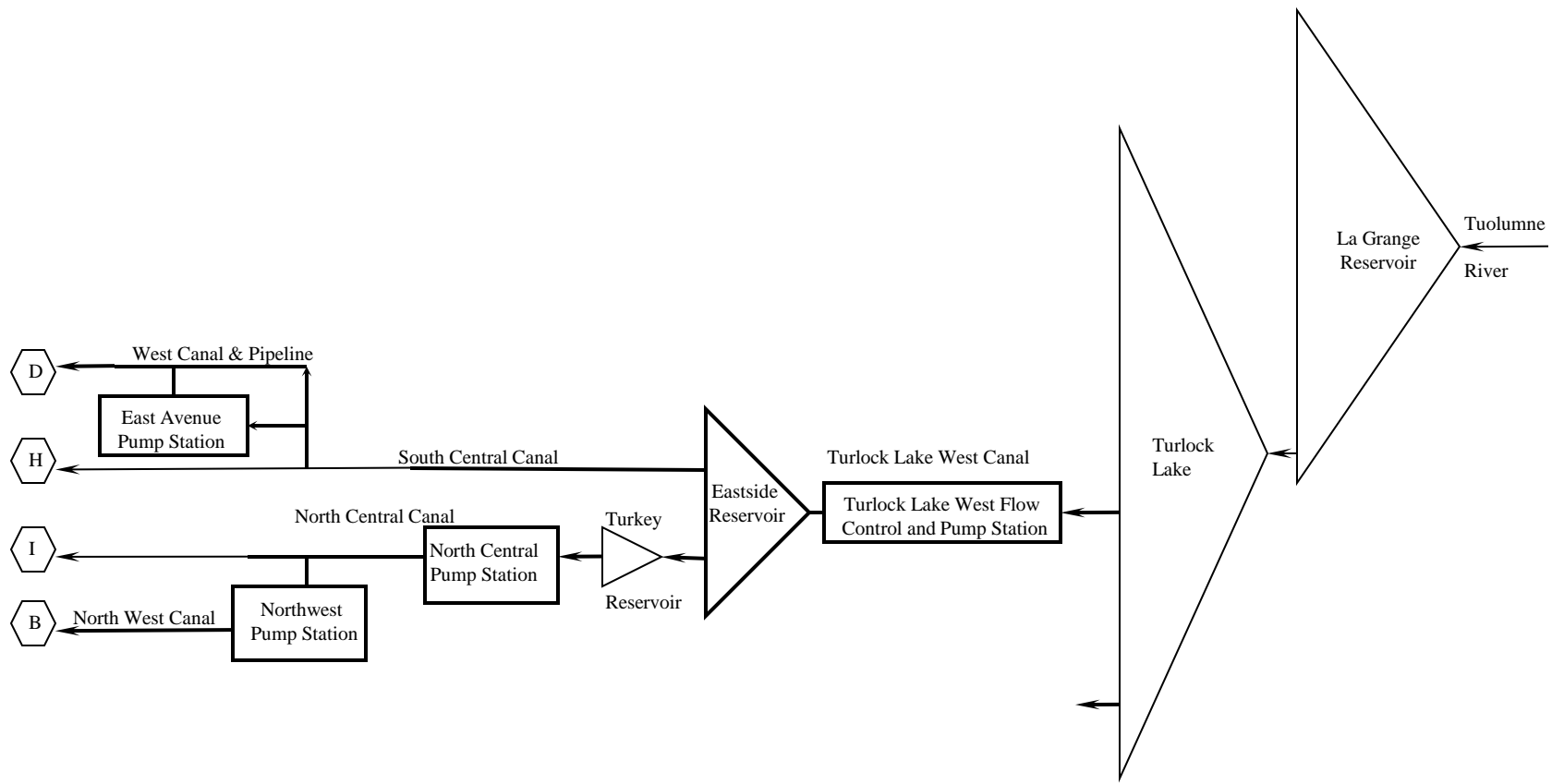
PA-13 serves areas I & B
HYDROLOGIC ELEMENT DIAGRAM

Figure C-14



PA-14 serves areas H, D, I, & B
HYDROLOGIC ELEMENT DIAGRAM

Figure C-15



**PA-15 serves areas H, D, I & B
HYDROLOGIC ELEMENT DIAGRAM**

Figure C-16

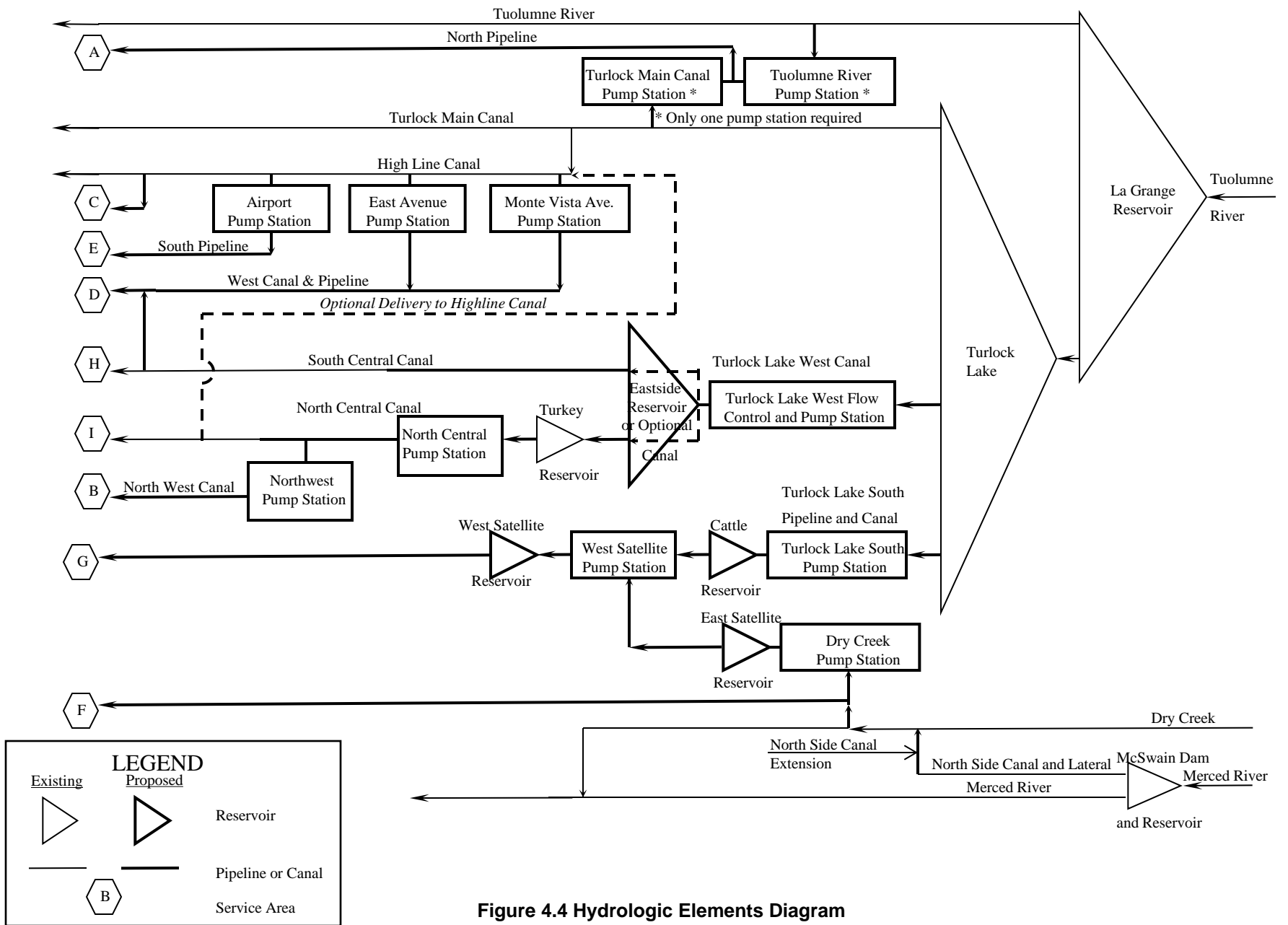
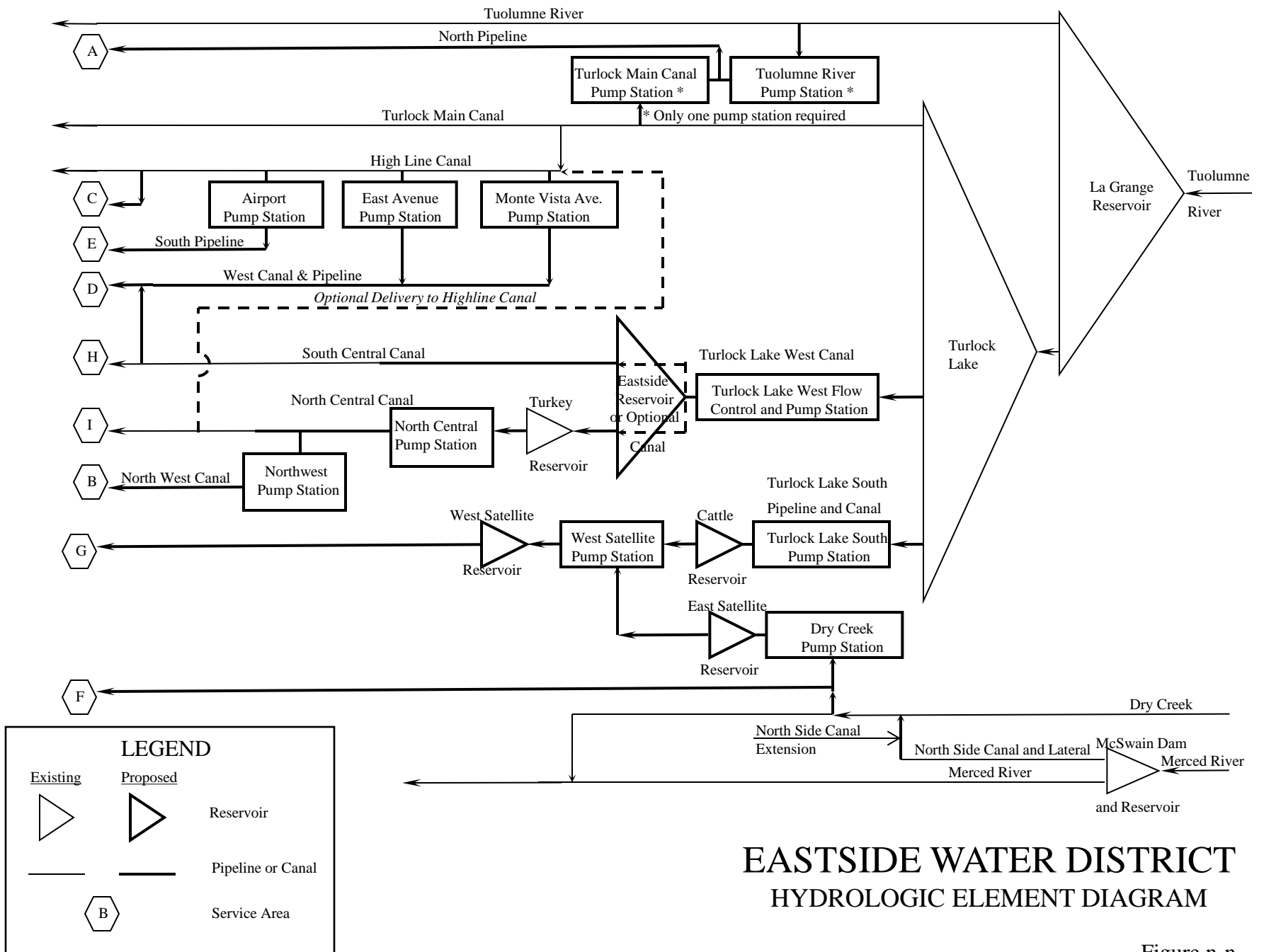


Figure 4.4 Hydrologic Elements Diagram



EASTSIDE WATER DISTRICT HYDROLOGIC ELEMENT DIAGRAM

Figure n-n